



Natural protection zones with flight restrictions in the alps

Pilots are used to see it on VFR charts, but based on legal regulations in the various regions, many zones with flight restrictions in the alps unfortunately are not visible in the charts. Getting into these zones with an aircraft can end up with a statutory complaint and extreme high costs. Due to this background we should stay clear from airspace with 'national parks' and 'bird sanctuaries'. As additional frame condition it's important to know, that sometimes the ceiling of such zones is specified in relation to the 'ground level', in other cases with 'mean sea level' (MSL) as reference.

With the latest updates, SkyDemon also provides this kind of information. By amending of the display settings, this kind of information is provided direct on the chart. During the process with flight planning the information with 'bird sanctuaries' is also shown in the 'altitude profile'. To get the zones displayed direct, inside the display settings the option 'Other local airspace' must be activated. The most simple, save and reliable approach to stay outside of such air space is to follow the GAFOR flight routes for the alps, which are also displayed in SkyDemon.

On the following pages you can find some Screenshots with examples.

Best regards & always nice flights with happy landings,

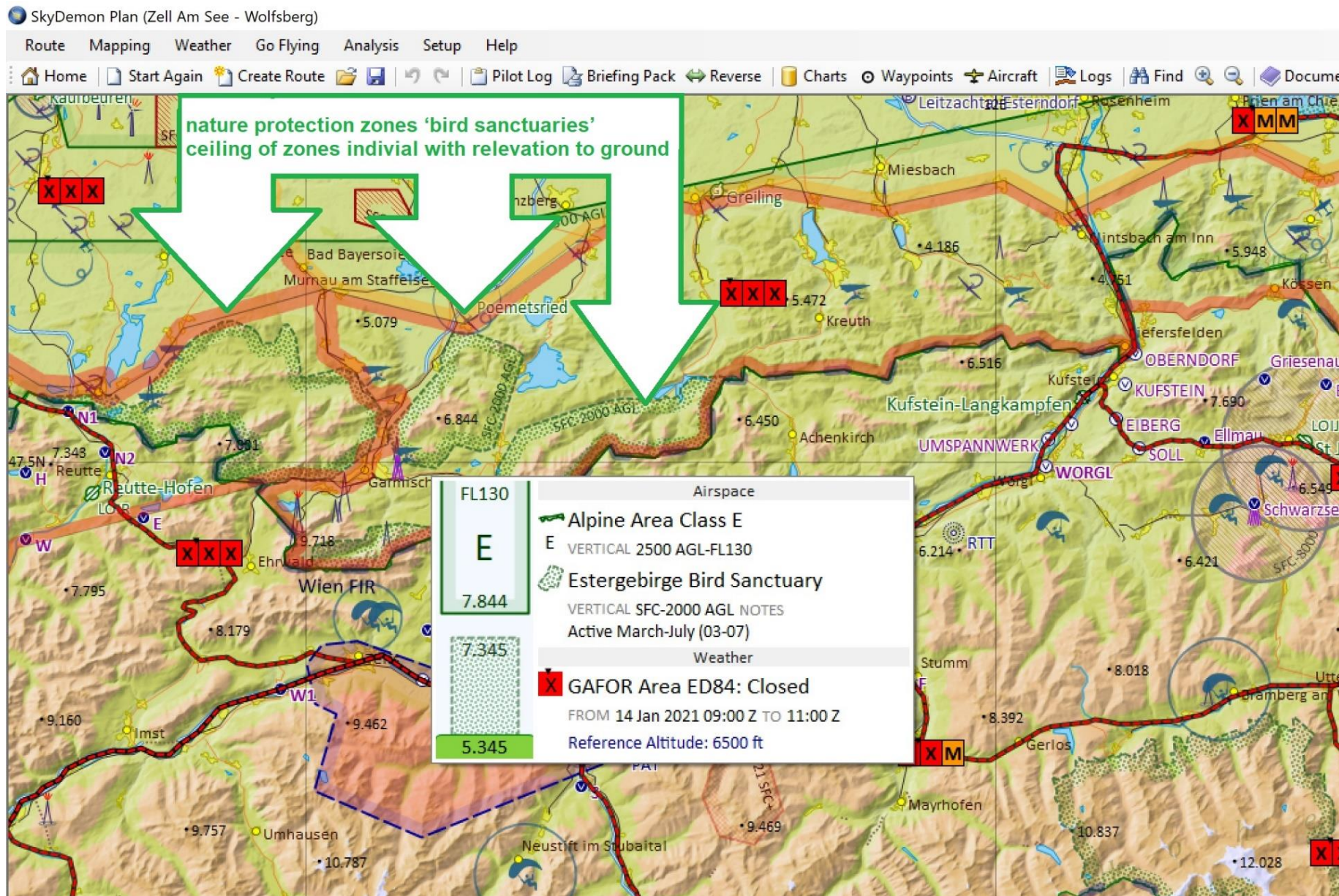
Benjamin ESAaviators - Flight Operations Manager

Flightlevel100@schlagino.de

Mobile: +49 – 151 – 5050 4039



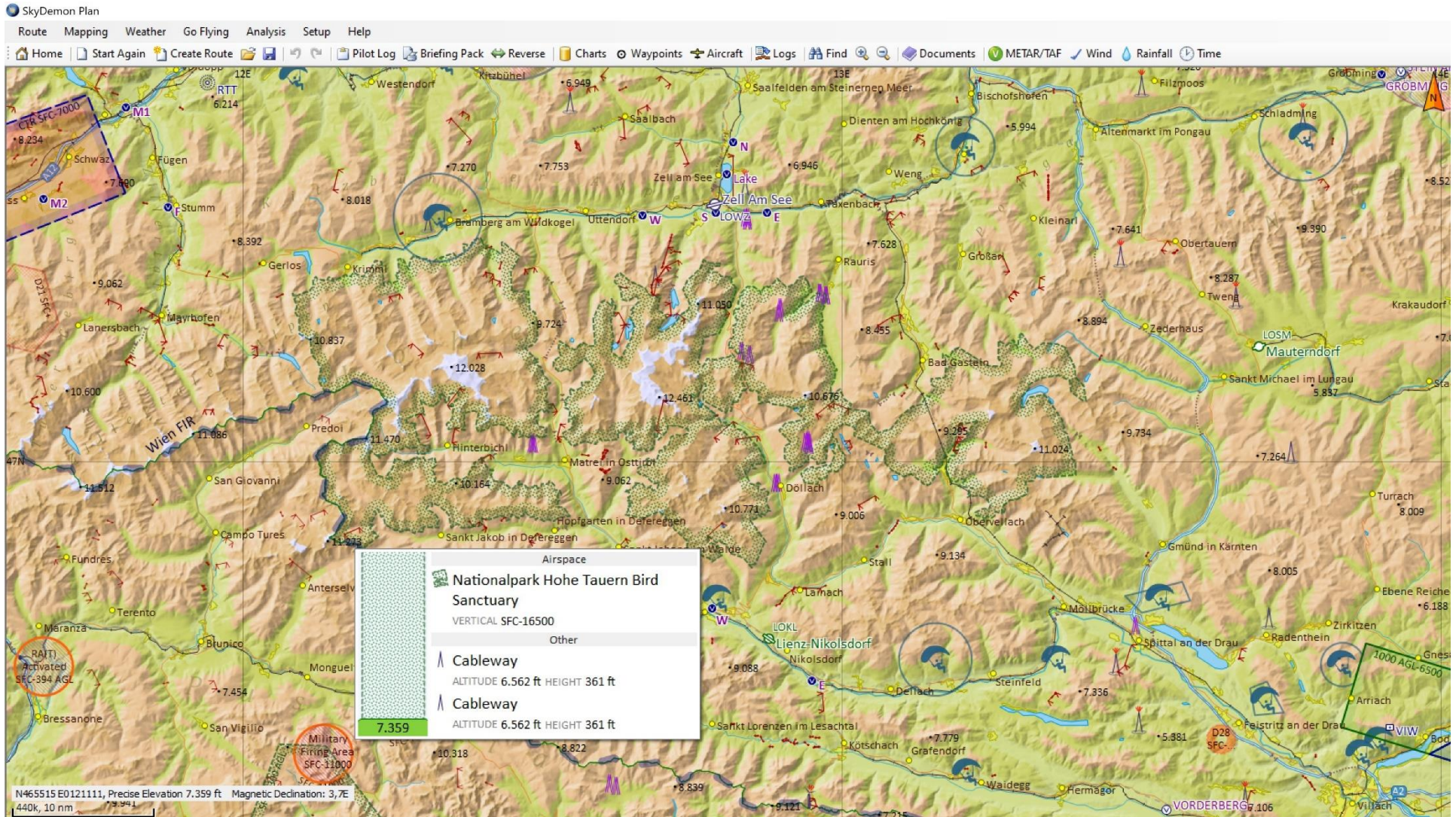
Picture 1 - Example with Screen of SkyDemon running on PC





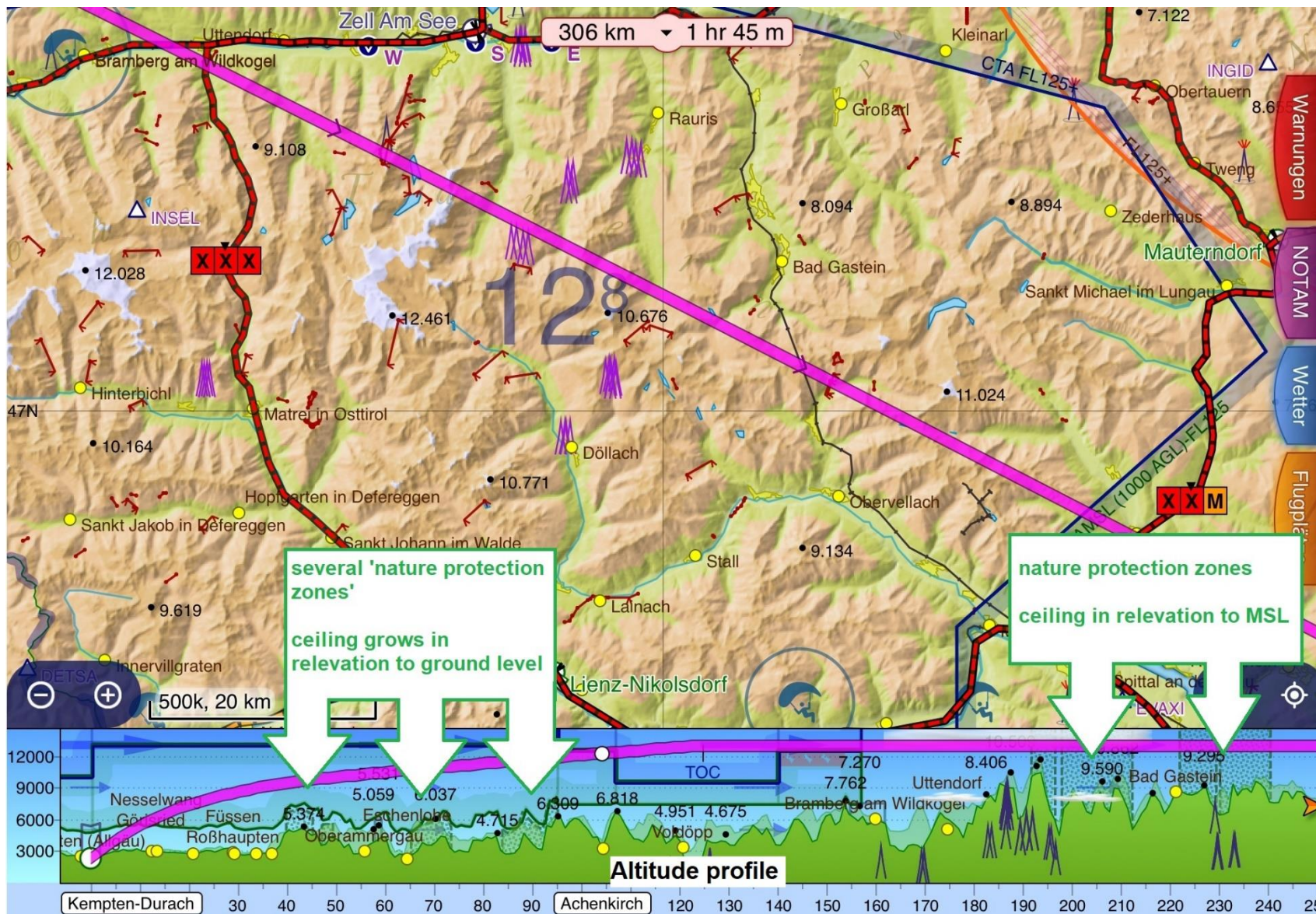
Picture 2 - Example with Screen of SkyDemon Software on PC

The big 'national park Hohe Tauern' in Austria – ceiling with **Flight Level 165**



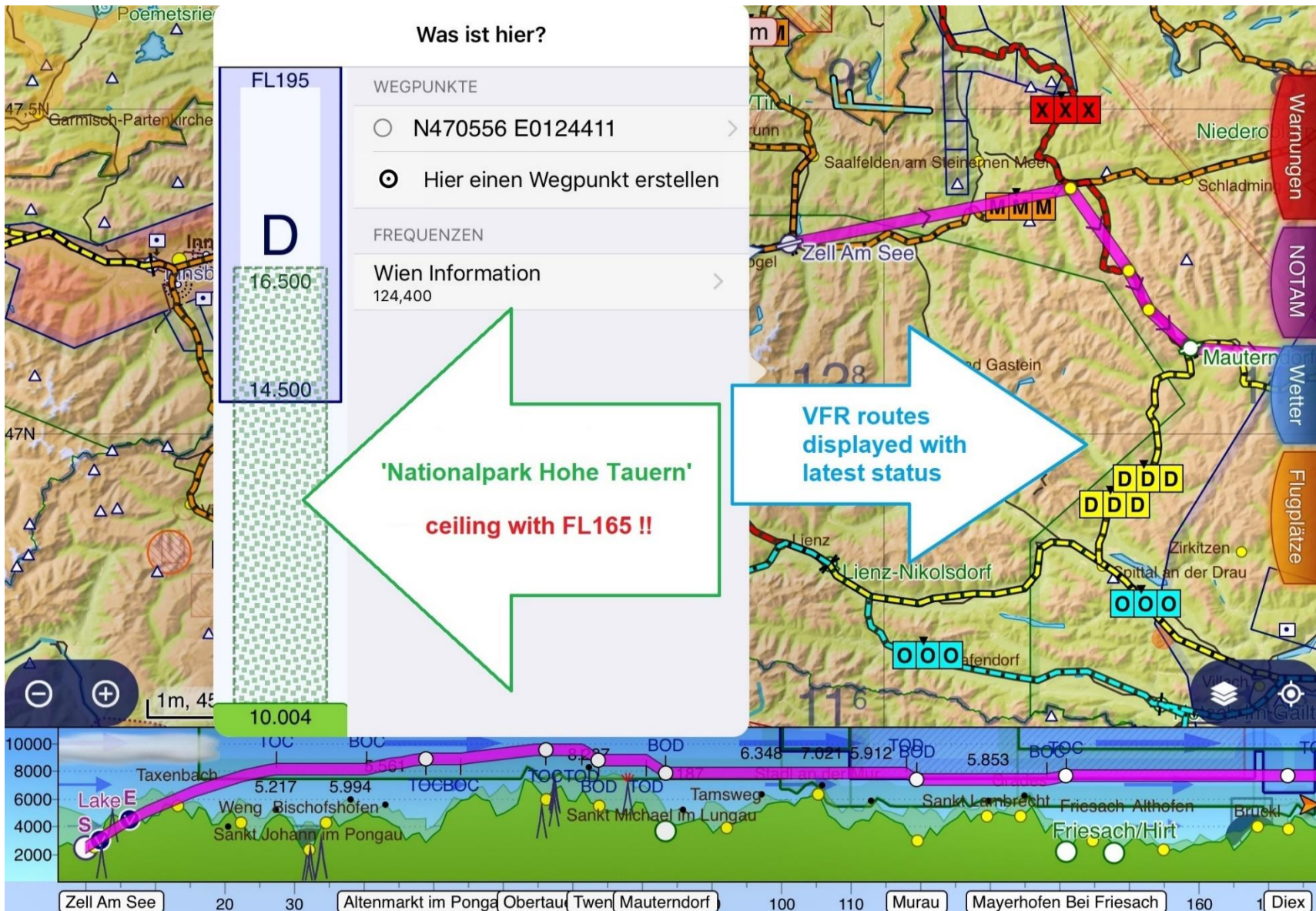


Picture 3 - Example with Screen of SkyDemon App on iPad - 'nature protection area' only displayed inside the 'Altitude profile' / not displayed on the chart





Picture 4 - Example with Screen of SkyDemon App on iPad





Picture 5 - Example with Screen of SkyDemon – App on iPad showing the activation of ‘Other Local Airspace’

306 km 1 hr 45 m

Darstellung Luftraum

- FIR Boundaries
- Class E
- Military ATZ
- Sporting Activity
- Other Local Airspace needs to be activated
- Graphical NOTAMs
- Night-Only Airspace

display setup

12000
9000
6000
3000

Nesselwang 5.534
Görsied 5.059
Füssen 6.037
Roßhaupten 5.374
Oberammergau 4.715
Eichenlohe 6.309
Vorklöpp 6.818
4.951 4.675

Kempton-Durach 30 40 50 60 70 80 90 Achenkirch 120 130 140 150 160 170 180 190 200 210 220 230 240 250